


















MAPBIOMAS  
[INDONESIA]

**Kode Legenda dan Palet Warna / Legend Code and Color Palette**  
**Koleksi 1.0 Mapbiomas Indonesia / Mapbiomas Indonesia Collection 1.0**

<i>Legend Code</i>	<b>Kode Legenda</b>	<b>ID</b>	<b>Hexadecimal Code</b>	<b>Color/Warna</b>
<b>1. Forest</b>	<b>1. Hutan</b>	1	129912	
1.1. Natural Forest	1.1. Hutan Alam	2	1F4423	
1.1.1. Forest Formation	1.1.1. Formasi Hutan	3	6400	
1.1.2. Mangrove	1.1.2. Mangrove	5	687537	
1.2. Planted Forest	1.2. Hutan Tanaman	9	935132	
<b>2. Non-Forest Natural Formation</b>	<b>2. Tumbuhan Non-Hutan</b>	13	F1C232	
<b>3. Agriculture</b>	<b>3. Pertanian</b>	14	FFFFB2	
3.1. Oil Palm	3.1. Sawit	35	645617	
3.2. Other Agriculture	3.2. Pertanian Lainnya	21	FFF3BF	
<b>4. Non-Vegetated</b>	<b>4. Non-Vegetasi</b>	22	EA9999	
4.1. Mining	4.1. Tambang	30	Af2A2A	
4.2. Other Non-Vegetation	4.2. Non Vegetasi Lainnya	25	FF99FF	
<b>5. Water</b>	<b>5. Tubuh Air</b>	26	0000FF	
5.1. River/Lake	5.1. Sungai/Danau	33	0000FF	
5.2. Aquaculture	5.2. Tambak	31	8A2BE2	
<b>6. Non Observed</b>	<b>6. Citra Tertutup Awan</b>	27	D5D5E5	